

BP07-166 2727

# CITY OF NAPOLEON GENERAL PERMIT APPLICATION


THIS APPLICATION IS FOR RESIDENTIAL CONSTRUCTION INCLUDING BUILDING, ELECTRICAL, PLUMBING, MECHANICAL, DEMOLITIONS, REMODELING.

DATE: 10/27 JOB LOCATION: 117 RAILROAD STREET  
 OWNER: JOEL KEMM PHONE: 419-599-3878  
 OWNER ADDRESS: \_\_\_\_\_ CITY: \_\_\_\_\_ ZIP: \_\_\_\_\_  
 CONTRACTOR: SELF  
 PHONE #: 419-705-9626 CELL PHONE#: \_\_\_\_\_

CONTRACTOR LICENSED WITH THE CITY OF NAPOLEON?: YES  NO:   
 Is any of the above job going to be subcontracted out? Yes  No:   
 If yes to whom: \_\_\_\_\_

DESCRIPTION OF WORK TO BE PERFORMED: \_\_\_\_\_  
 ESTIMATED COMPLETION DATE: \_\_\_\_\_

- PLEASE MARK THE TYPE OF WORK YOU WILL BE PERFORMING
- A/C ADD ON 1%
  - BOILER REPLACEMENT 1%
  - CURBING
  - DECKS \* 1%
  - DRIVEWAY\*
  - ELECTRICAL SERVICE UPGRADE 1%
  - ELECTRICAL SERVICE NEW 1%
  - SWIMMING POOL\* 1%
  - FURNACE REPLACEMENT 1%
  - ADDITIONS\* 1%
  - WATER TAP (size \_\_\_\_\_")
  - LAWN METER 1%
  - PLUMBING 1%
  - REMODELING 1%
  - ROOFING 1%
  - SEWER REPAIRS\*\*
  - SIDEWALK\*
  - SIDING 1%
  - SHED\* (under 200 sq ft)
  - SHED\* (over 200 sqft) 1%
  - FENCE\*
  - TEMP ELECTRIC 1%
  - FURNACE NEW 1%
  - WINDOWS / DOORS 1%



## 1%- EFFECTIVE JUNE 1, 2007 BOARD OF BUILDING STANDARDS FEE

\*PLEASE INCLUDE A PICTURE SHOWING MEASUREMENTS FROM EXISTING STRUCTURES AND PROPERTY LINES. INDICATING THE TYPE OF WORK YOU WISH TO PERFORM.

\*\* IF WORK REQUIRES GOING INTO THE STREET A STREET BOND IS REQUIRED!

FOR PERMIT COSTS PLEASE FILL OUT REVERSE SIDE.

**PERMIT COST WORKSHEET**

**JOB** \_\_\_\_\_ **BASE FEE** <sup>1%</sup> **BBS FEE** = \_\_\_\_\_ **PERMIT TOTAL**

SIDING (only)	TOTAL SQ	_____ X 1.00 = _____	+	\$5.00	+	1% =
ROOFING (only)	TOTAL SQ	<u>15</u> X 1.00 = <u>15.00</u>	+	\$5.00	+	<u>20.00</u> 1% = <u>20.20</u>
WINDOWS / DOORS(only)	#	<u>2</u> X 1.00 = <u>2.00</u>	+	\$5.00	+	<u>7.00</u> 1% = <u>7.07</u>
ELECTRICAL # OF CIRCUITS	_____ X 3.00 = _____	+	\$15.00	+	1% =	
ELECTRICAL SERVICE UPGRADE			\$15.00	+	1% =	
PLUMBING (INSIDE) replacing/ repairs			\$10.00	+	1% =	
SEWER (OUTSIDE)			\$25.00		N/A	
WATER HEATER			\$5.00	+	1% =	
SHED UNDER 200 SQ FT (over 200 see chart)			\$5.00		N/A	
FURNACE OR A/C (REPLACEMENT)			\$5.00	+	1% =	
DEMOLITION (only)			\$30.00		N/A	
SIDEWALK REPLACEMENT/ NEW			\$25.00		N/A	
DRIVEWAY			\$25.00		N/A	

ALL CONSTRUCTION, ALTERATIONS, REMODELING, SHEDS, DECKS, & FENCES NOT LISTED ABOVE IS BASED ON COST OF WORK BEING PERFORMED.

COST OF WORK \$	(SEE CHART)	permit fee \$	+ 1 % = \$
0.00	-	250.00	0.00
250.00	-	999.00	10.00
1,000.00	-	1,999.00	12.00
2,000.00	-	2,999.00	14.00
3,000.00	-	3,999.00	16.00
4,000.00	-	4,999.00	18.00
5,000.00	-	5,999.00	19.00
6,000.00	-	6,999.00	20.00
7,000.00	-	7,999.00	21.00
8,000.00	-	8,999.00	22.00
9,000.00	-	9,999.00	23.00
10,000.00	-	10,999.00	24.00
		Over 22,999	Please Call

OTHER FEES NOT LISTED **TOTAL PERMIT COSTS \$** 27.27  
 MAY APPLY \_\_\_\_\_

BP2007-166

OK






# Henry County GIS

**PUBLIC ACCESS SYSTEM**

Date: January, 25 2008

This map was prepared as the tax map for Henry County as prepared by the Henry County Engineer in accordance with Section 5713.09 of the Ohio Revised Code. Henry County assumes no legal responsibility for the information contained on this map. Users noting errors or omissions are encouraged to contact the Henry County Tax Map Department.



Map #: 05-13-158-004  
Parcel #: 410097230240  
Owner: NAVARRE, GERALD JOSEPH, ETUX

Address: 117 RAILROAD  
NAPOLEON OH 43545

Acres: 0.00000  
Tax District: 41  
Location: 117 RAILROAD ST  
Parc Suf: 01  
Deed: V 229P2153

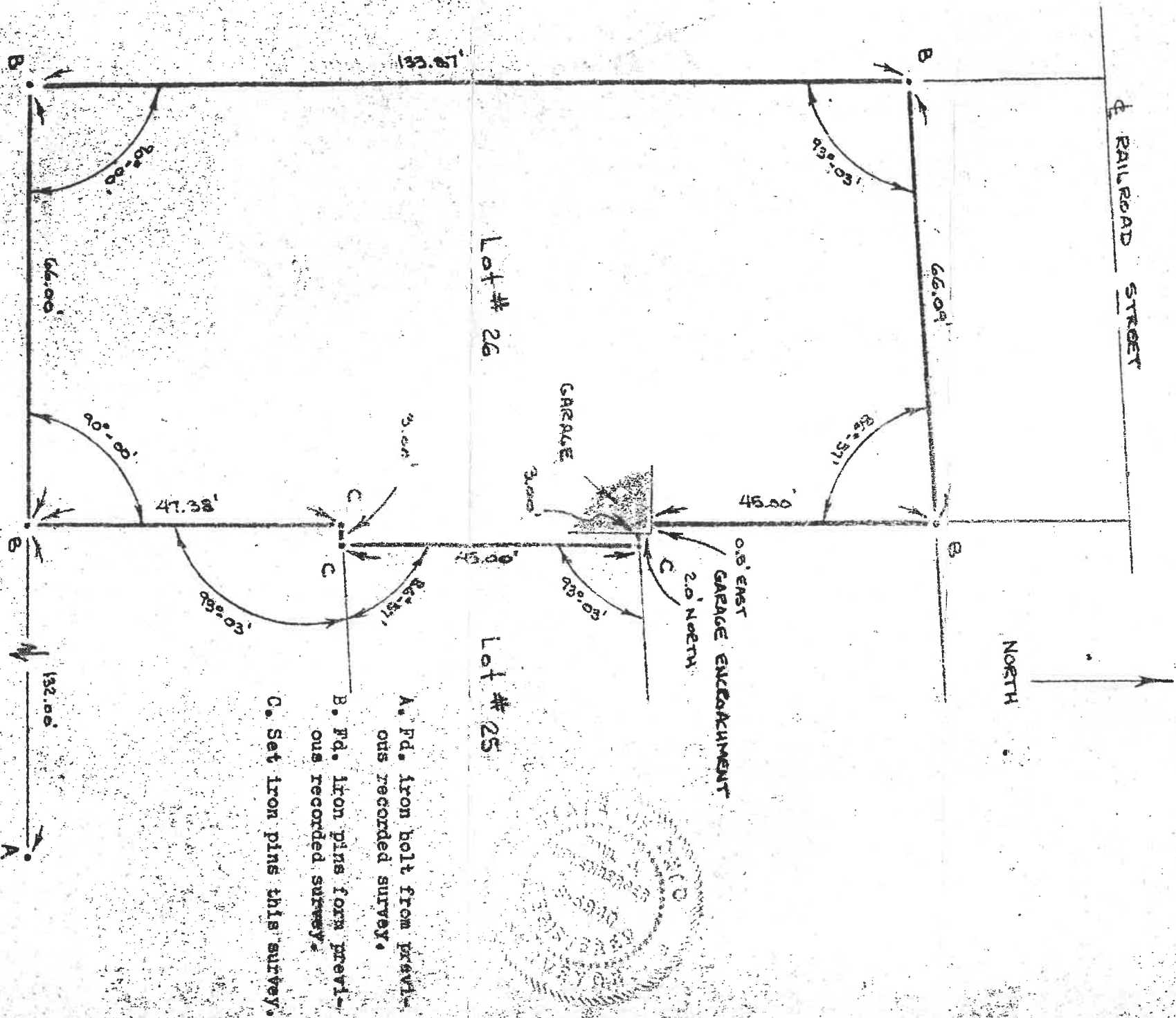
Legal Line 1: LOT 26 H YEAGERS 3RD ADD  
Legal Line 2: AND W 3' M PT L 25  
Legal Line 3:  
Frontage: 000000  
Depth: 0140

Building Taxes: 15990  
Land Taxes: 6490  
Total Taxes: 22480  
Cauv Value: 0





Plat of Survey for Gilbert Sonnenberg  
Lot #26 and Part of Lot #25 in Henry Yeager's 3rd Addition, Napoleon, Henry Co., Ohio



- A. Pd. Iron bolt from previous recorded survey.
- B. Pd. Iron pins from previous recorded survey.
- C. Set Iron pins this survey.

I hereby certify this survey to be correct  
to the best of my knowledge.  
*Paul G. Hohenberger*  
Paul G. Hohenberger, Registered Surveyor #5940

